

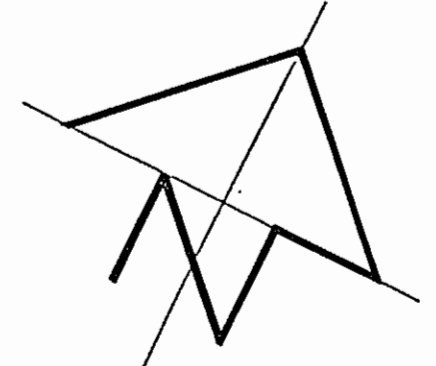
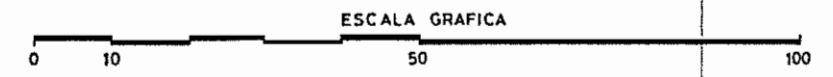
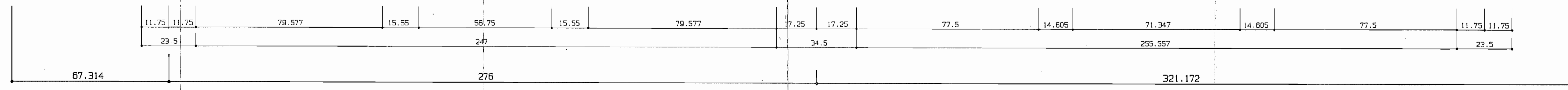
REFERENCIAS PARA EL REPLANTO

1	X: 391.198	Y: 1346.81	100	X: 476.149	Y: 1089.09
2	X: 391.198	Y: 1314.89	101	X: 414.698	Y: 1007
3	X: 343.969	Y: 1250.59	102	X: 494.274	Y: 1007
4	X: 343.969	Y: 1250.59	103	X: 509.823	Y: 1103.59
5	X: 361.969	Y: 1250.59	104	X: 566.573	Y: 1103.59
6	X: 361.969	Y: 1312.69	105	X: 509.823	Y: 1007
7	X: 391.198	Y: 1312.69	106	X: 566.573	Y: 1007
8	X: 343.969	Y: 1248.59	107	X: 600.246	Y: 1103.59
9	X: 361.969	Y: 1248.59	108	X: 661.698	Y: 1103.59
10	X: 343.969	Y: 1229.09	109	X: 600.246	Y: 1089.09
11	X: 391.198	Y: 1229.09	110	X: 582.121	Y: 1007
12	X: 414.698	Y: 1347.22	111	X: 661.698	Y: 1007
13	X: 476.149	Y: 1347.22	112	X: 696.198	Y: 1103.59
14	X: 414.698	Y: 1347.22	113	X: 773.698	Y: 1103.59
15	X: 476.149	Y: 1250.59	114	X: 696.198	Y: 1007
16	X: 491.698	Y: 1347.27	115	X: 773.698	Y: 1007
17	X: 584.698	Y: 1347.33	116	X: 789.303	Y: 1103.59
18	X: 491.698	Y: 1250.59	117	X: 696.198	Y: 1103.59
19	X: 584.698	Y: 1250.59	118	X: 789.303	Y: 1007
20	X: 600.246	Y: 1347.35	119	X: 696.198	Y: 1007
21	X: 661.698	Y: 1347.39	120	X: 874.255	Y: 1103.59
22	X: 600.246	Y: 1250.59	121	X: 951.755	Y: 1103.59
23	X: 661.698	Y: 1250.59	122	X: 874.255	Y: 1007
24	X: 696.198	Y: 1347.41	123	X: 951.755	Y: 1007
25	X: 773.698	Y: 1347.46	124	X: 975.255	Y: 1146.59
26	X: 696.198	Y: 1250.59	125	X: 996.616	Y: 1146.59
27	X: 773.698	Y: 1250.59	126	X: 975.255	Y: 1019.17
28	X: 773.698	Y: 1250.59			
29	X: 696.198	Y: 1347.57			
30	X: 789.303	Y: 1250.59			
31	X: 551.755	Y: 1250.59			
32	X: 875.255	Y: 1207.09			
33	X: 875.255	Y: 1207.09			
34	X: 996.116	Y: 1207.09			
35	X: 343.843	Y: 1227.09			
36	X: 391.198	Y: 1227.09			
37	X: 343.742	Y: 1208.09			
38	X: 380.673	Y: 1189.59			
39	X: 381.198	Y: 1189.59			
40	X: 414.698	Y: 1227.09			
41	X: 476.149	Y: 1227.09			
42	X: 414.698	Y: 1189.59			
43	X: 476.149	Y: 1189.59			
44	X: 492.698	Y: 1227.09			
45	X: 583.698	Y: 1227.09			
46	X: 492.698	Y: 1127.09			
47	X: 583.698	Y: 1127.09			
48	X: 600.246	Y: 1227.09			
49	X: 696.198	Y: 1227.09			
50	X: 661.698	Y: 1206.62			
51	X: 600.246	Y: 1189.59			
52	X: 647.114	Y: 1189.59			
53	X: 696.198	Y: 1227.09			
54	X: 773.698	Y: 1227.09			
55	X: 696.198	Y: 1207.09			
56	X: 773.698	Y: 1207.09			
57	X: 789.303	Y: 1227.09			
58	X: 696.198	Y: 1227.09			
59	X: 789.303	Y: 1207.09			
60	X: 696.198	Y: 1207.09			
61	X: 874.255	Y: 1227.09			
62	X: 800.755	Y: 1227.09			
63	X: 874.255	Y: 1127.09			
64	X: 800.755	Y: 1127.09			
65	X: 380.673	Y: 1127.09			
66	X: 391.198	Y: 1127.09			
67	X: 343.412	Y: 1127.09			
68	X: 343.311	Y: 1127.09			
69	X: 391.198	Y: 1127.09			
70	X: 414.698	Y: 1127.09			
71	X: 476.149	Y: 1127.09			
72	X: 414.698	Y: 1127.09			
73	X: 476.149	Y: 1127.09			
74	X: 600.246	Y: 1127.09			
75	X: 647.114	Y: 1127.09			
76	X: 661.698	Y: 1147.55			
77	X: 600.246	Y: 1127.09			
78	X: 661.698	Y: 1127.09			
79	X: 696.198	Y: 1147.09			
80	X: 773.698	Y: 1147.09			
81	X: 696.198	Y: 1127.09			
82	X: 773.698	Y: 1127.09			
83	X: 789.303	Y: 1147.09			
84	X: 696.198	Y: 1147.09			
85	X: 789.303	Y: 1127.09			
86	X: 696.198	Y: 1127.09			
87	X: 343.3	Y: 1125.09			
88	X: 391.198	Y: 1125.09			
89	X: 343.196	Y: 1105.59			
90	X: 363.196	Y: 1105.59			
91	X: 369.652	Y: 1041.5			
92	X: 391.198	Y: 1041.5			
93	X: 343.185	Y: 1103.59			
94	X: 361.185	Y: 1103.59			
95	X: 367.612	Y: 1039.5			
96	X: 391.198	Y: 1039.5			
97	X: 391.198	Y: 1007.28			
98	X: 414.698	Y: 1103.59			
99	X: 476.149	Y: 1103.59			

COORDENADAS

A	1000.120
B	1000.07
C	337.520
D	1354.10
e	1008.660
f	1354.54
g	397.102
h	1294.24
i	963.505
j	1339.58
k	977.925
l	1324.52
m	352.305
n	1177.09
o	678.948
p	1177.09
q	900.755
r	395.904
s	1060.02
t	941.547
u	1060.07
v	963.505
w	1028.12

AYUNTAMIENTO DE VITORIA-GASTEIZ  
 VITORIA-GASTEIZKO UDALA  
 11/8/95 IC. 1995  
 INFORMACION Y REGISTRO  
 ARGIBESK ERREGISTRADA



	PASO PEATONAL-MINISVALIDOS
	PAVIMENTO ESPECIAL (REDUCCION DE VELOCIDAD)
	NUMERO DE APARCAMIENTOS (total 752 plazas)
	DIRECCION DE TRAFICO

**JURTEC**

URBANISMO  
 PROYECTO  
 ASESORIA

**PLAN PARCIAL DE ORDENACION URBANA SECTOR N°9-LAKUA**

SITUACION PORTAL DE FORONDA-ARTAPADURA. VITORIA

ESCALA 1:1000  
 EXPEDIENTE 10 - 94  
 ARQUITECTO

LUIS LOPEZ DE ARMENTIA

PLANO N° 8 / O-4  
 RED VIARIA  
 TRAZADO Y CARACTERISTICAS

FECHA NOVIEMBRE 1995